

 Austin Title

CAPITAL METRO RAIL

A Guide



CAPITAL METRORAIL: AN INTRODUCTION

Capital MetroRail's 32-mile route is designed to take you to and from your destination in central, north, northwest and east Austin. Whether you are commuting to work downtown, headed to the university or moving between any of the nine stations on the line, Capital MetroRail is the comfortable and reliable way to get there.

CAPITAL METRORAIL SCHEDULE

SOUTHBOUND AM

	S1	S2	S3	S4	S5	S6	S7
Leander	5:40	6:10	6:40	7:10	7:40	8:10	8:40
Lakeline	5:54	6:24	6:54	7:24	7:54	8:24	8:54
Howard	6:06	6:36	7:06	7:36	8:06	8:36	9:06
Kramer	6:12	6:42	7:12	7:42	8:12	8:42	9:12
Crestview	6:19	6:49	7:19	7:49	8:19	8:49	9:19
Highland	6:21	6:51	7:21	7:51	8:21	8:51	9:21
MLK, Jr.	6:28	6:58	7:28	7:58	8:28	8:58	9:28
Plaza Saltillo	6:34	7:04	7:34	8:04	8:34	9:04	9:34
Downtown	6:37	7:07	7:37	8:07	8:37	9:07	9:37

NORTHBOUND AM

	N1	N2	N3
Downtown	6:45	7:15	7:45
Plaza Saltillo	6:48	7:18	7:48
MLK, Jr	6:54	7:24	7:54
Highland	7:01	7:31	8:01
Crestview	7:03	7:33	8:03
Kramer	7:10	7:40	8:10
Howard	7:16	7:46	8:16
Lakeline	7:28	7:58	8:28
Leander	7:42	8:12	8:42

NORTHBOUND PM

	N4	N5	N6	N7	N8	N9	N10
Downtown	3:45	4:15	4:45	5:15	5:45	6:15	6:45
Plaza Saltillo	3:48	4:18	4:48	5:18	5:48	6:18	6:48
MLK, Jr.	3:54	4:24	4:54	5:24	5:54	6:24	6:54
Highland	4:01	4:31	5:01	5:31	6:01	6:31	7:01
Crestview	4:03	4:33	5:03	5:33	6:03	6:33	7:03
Kramer	4:10	4:40	5:10	5:40	6:10	6:40	7:10
Howard	4:16	4:46	5:16	5:46	6:16	6:46	7:16
Lakeline	4:28	4:58	5:28	5:58	6:28	6:58	7:28
Leander	4:42	5:12	5:42	6:12	6:42	7:12	7:42

SOUTHBOUND PM

	S8	S9	S10
Leander	4:40	5:10	5:40
Lakeline	4:54	5:24	5:54
Howard	5:06	5:36	6:06
Kramer	5:12	5:42	6:12
Crestview	5:19	5:49	6:19
Highland	5:21	5:51	6:21
MLK, Jr	5:28	5:58	6:28
Plaza Saltillo	5:34	6:04	6:34
Downtown	5:37	6:07	6:37

APPROXIMATE TRAVEL TIMES BETWEEN STATIONS

SOUTHBOUND TRIPS

	Leander	Lakeline	Howard	Kramer	Crestview	Highland	MLK, Jr	Plaza Saltillo	Downtown
Leander		14 mins	26 mins	32 mins	39 mins	41 mins	48 mins	54 mins	57 mins
Lakeline	14 mins		12 mins	18 mins	25 mins	27 mins	34 mins	40 mins	43 mins
Howard	26 mins	12 mins		6 mins	13 mins	15 mins	22 mins	28 mins	31 mins
Kramer	32 mins	18 mins	6 mins		7 mins	9 mins	16 mins	22 mins	25 mins
Crestview	39 mins	25 mins	13 mins	7 mins		2 mins	9 mins	15 mins	18 mins
Highland	41 mins	27 mins	15 mins	9 mins	2 mins		7 mins	13 mins	16 mins
MLK, Jr	48 mins	34 mins	22 mins	16 mins	9 mins	7 mins		6 mins	9 mins
Plaza Saltillo	54 mins	40 mins	28 mins	22 mins	15 mins	13 mins	6 mins		3 mins
Downtown	57 mins	43 mins	31 mins	25 mins	18 mins	16 mins	9 mins	3 mins	



NORTHBOUND TRIPS



CAPITAL METRORAIL FARES

Before boarding, you may purchase your MetroRail fare at the Ticket Vending Machine (TVM) located at all nine rail stations and the Transit Store. Two-hour tickets and Capital MetroPlus Passes are available at the TVM. You may also purchase your monthly pass in advance from the Transit Store or online at capmetro.org.

Two-Hour Tickets are only valid for the MetroRail trains and connector buses at Downtown (routes 460, 461, 462) and MLK, Jr. (routes 464, 465) Stations. Passengers planning to connect to other local routes or the 'Dillo are encouraged to buy a Capital MetroPlus Pass.

	ONE ZONE	ALL ZONES
Adults	\$1.00	\$1.50
Students (18 and under with student ID)	50 cents	75 cents
Active Duty & Reserve Military (with ID)	50 cents	75 cents

The following passengers are allowed to ride free on Capital MetroRail: Seniors and Disability Fare Card holders (with Capital Metro-issued ID); MetroAccess certified; UT students, faculty and staff; Employer-purchased passes (Capital Metro-issued pass and a company ID); Law enforcement, fire and military personnel in uniform; and, children under six.

MetroPlus Passes are valid on all Capital Metro rail and bus services, including the 'Dillo.

MetroPlus 31-Day Full Fare	\$36.00
MetroPlus 31-Day Reduced Fare*	\$18.00
MetroPlus Day Pass	\$3.00

*For students 18 and under or active military with appropriate ID.

STATION MAP LEGEND

	Capital MetroRail Station		School/University
	Park & Ride/Transit Center		Place of Interest
			Hospital
			Public Parking

DOWNTOWN STATION



Location: The Downtown Station is conveniently located outside the Austin Convention Center on 4th St. between Neches & Trinity. Dedicated Rail Connector buses will greet passengers at this station to move them quickly to major downtown employers and destinations.

Additional Amenities: This station has a ticket vending machine, digital signs with real-time train arrival information, lighting, accessible ramps and metal canopies.

Rail Connectors: These routes are timed to meet the trains. Two-hour MetroRail passes may be used

- 460** Downtown Station/Capitol
- 461** Downtown Station/Guadalupe
- 462** Downtown Station/Riverside

Local Bus: These buses run on varying schedules. If you transfer to one of these buses, you will need to pay a fare or present a MetroPlus pass.

- 450** Congress 'Dillo
- 451** 6th St. 'Dillo

PLAZA SALTILLO STATION



Location: Located at Plaza Saltillo at 5th St. and Comal, this station will use the existing plaza architecture and offers access to nearby residences and businesses.

Additional Amenities: This station has a ticket vending machine, digital signs with real-time train arrival information, lighting, windscreens and accessible ramps.

Local Bus: These buses run on varying schedules. If you transfer to one of these buses, you will need to pay a fare or present a MetroPlus pass.

- 4** Montopolis
- 17** Cesar Chavez
- 320** St. Johns

MLK, JR. STATION



Location: The MLK, Jr. Station is located on Alexander Ave at MLK Blvd. Dedicated Rail Connector buses will greet passengers when trains arrive at this station to move them quickly to major destinations including the University of Texas and state office buildings.

Additional Amenities: This station has a ticket vending machine, digital signs with real-time train arrival information, lighting, windscreens, accessible ramps and glass canopies. The North Boggy Creek Bikeway will cross this station.

Rail Connectors: These routes are timed to meet the trains. Two-hour MetroRail passes may be used on these connectors.

- 464** MLK, Jr. Station/Capitol
- 465** MLK, Jr. Station/University of Texas

Local Bus: These buses run on varying schedules. If you transfer to one of these buses, you will need to pay a fare or present a MetroPlus pass.

- *18** Martin Luther King

STATION MAP LEGEND

	Capital MetroRail Station		School/University
	Park & Ride/Transit Center		Place of Interest
	Hospital		Public Parking

HIGHLAND STATION



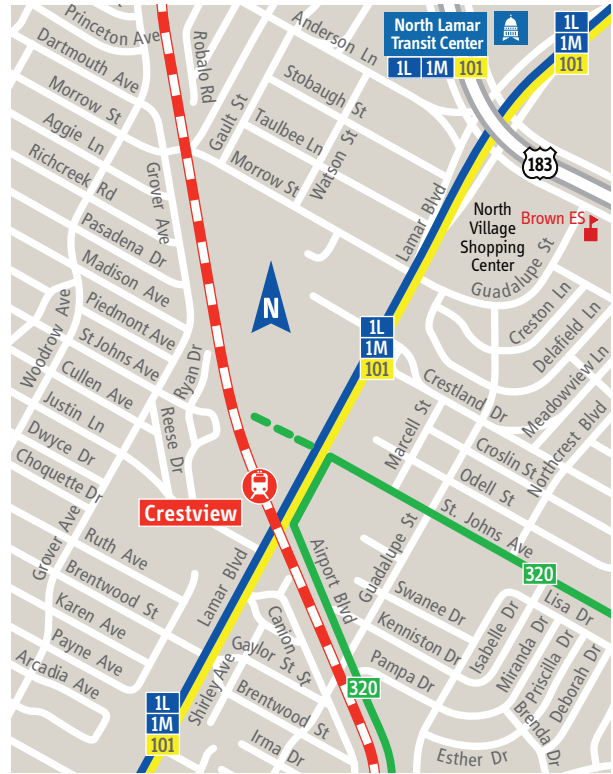
Location: The Highland Station is located along Airport Blvd. just south of Highland Mall Blvd. Customers have easy access to the many bus routes that serve the nearby stops.

Additional Amenities: This station has a ticket vending machine, digital signs with real-time train arrival information, lighting, accessible ramps and steel canopies.

Local Bus: These buses run on varying schedules. If you transfer to one of these buses, you will need to pay a fare or present a MetroPlus pass.

- 7** Duval/Dove Springs
- 10** South 1st/Red River
- 300** Govalle
- 320** St. Johns
- 339** Walnut Creek/Koenig
- 350** Airport Blvd.

CRESTVIEW STATION



Location: The Crestview Station is located west of Lamar between Justin St. and St. John's Ave. and serves the nearby neighborhoods and businesses. The station is adjacent to a Transit Oriented Development project.

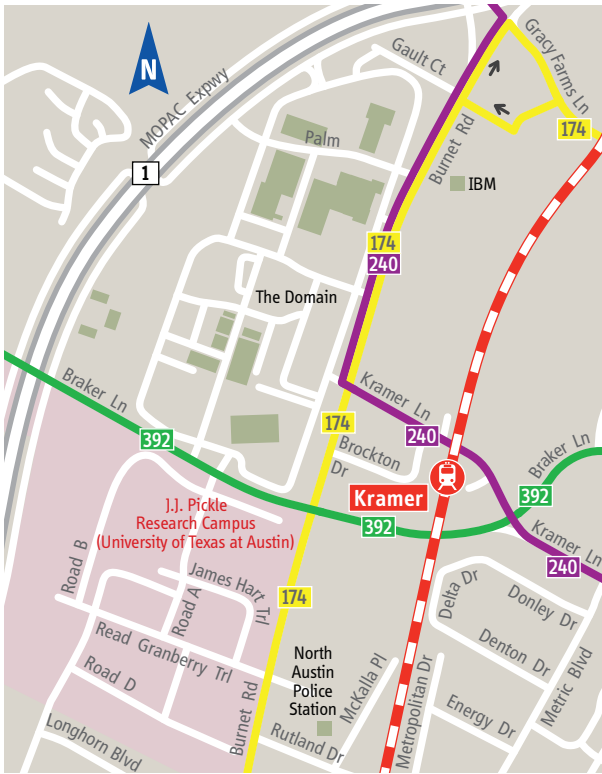
Additional Amenities: This station has a ticket vending machine, digital signs with real-time train arrival information, lighting, windscreens, accessible ramps and glass canopies.

Local Bus: These buses run on varying schedules. If you transfer to one of these buses, you will need to pay a fare or present a MetroPlus pass.

- 1L** N. Lamar/S. Congress via Lamar
- 1M** N. Lamar/S. Congress via Metric
- 101** N. Lamar/S. Congress Ltd.
- *320** St. Johns



KRAMER STATION



Location: The Kramer Station is located next to Kramer Lane east of Burnet Road near the Domain shopping center and the J.J. Pickle Research Center.

Additional Amenities: This station has a ticket vending machine, digital signs with real-time train arrival information, lighting, windscreens, accessible ramps and metal canopies.

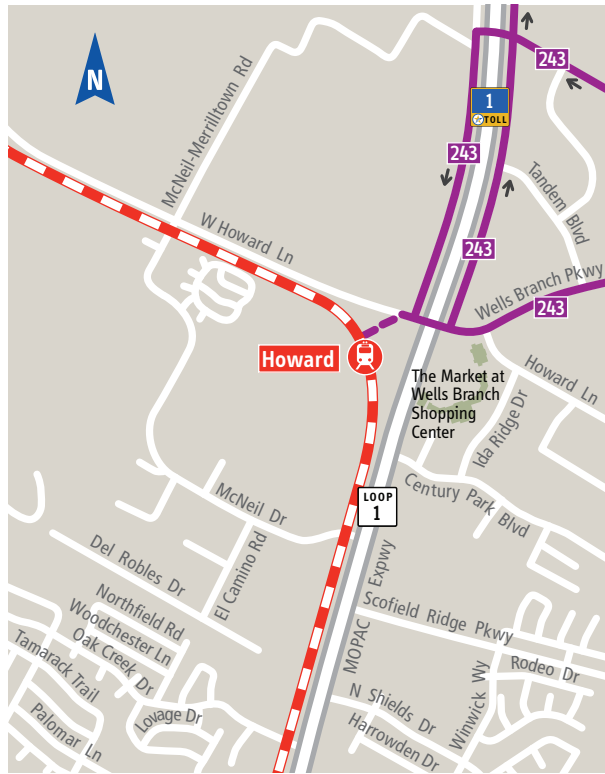
Local Bus: These buses run on varying schedules. If you transfer to one of these buses, you will need to pay a fare or present a MetroPlus pass.

174 North Burnet Limited

240 Parkfield

392 Braker

HOWARD STATION



Location: The Howard Station is conveniently located at the southwest corner of Howard Lane and MoPac with easy access from all directions. Howard Station will include a Park & Ride with 200 spaces.

Additional Amenities: This station has a ticket vending machine, digital signs with real-time train arrival information, lighting, windscreens, accessible ramps and glass canopies.

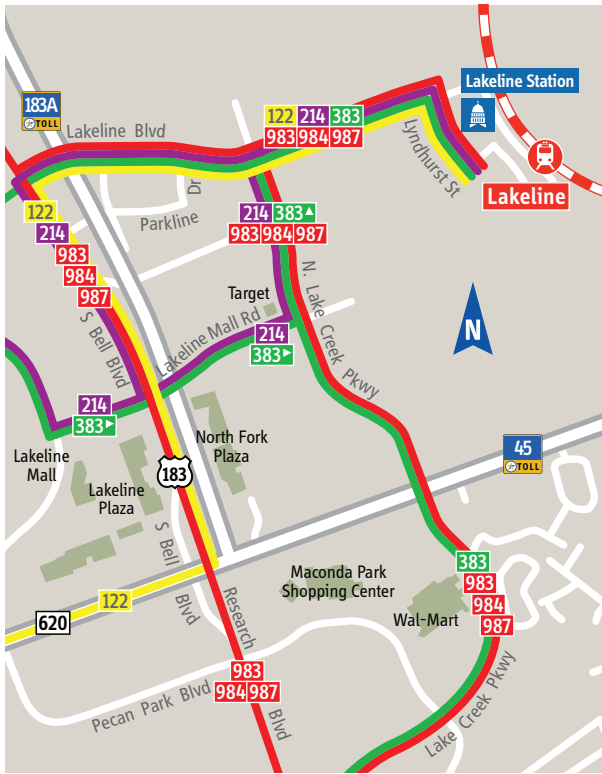
Local Bus: These buses run on varying schedules. If you transfer to one of these buses, you will need to pay a fare or present a MetroPlus pass.

***243** Wells Branch

STATION MAP LEGEND

	Capital MetroRail Station		School/University
	Park & Ride/ Transit Center		Place of Interest
			Hospital
			Public Parking

LAKELINE STATION



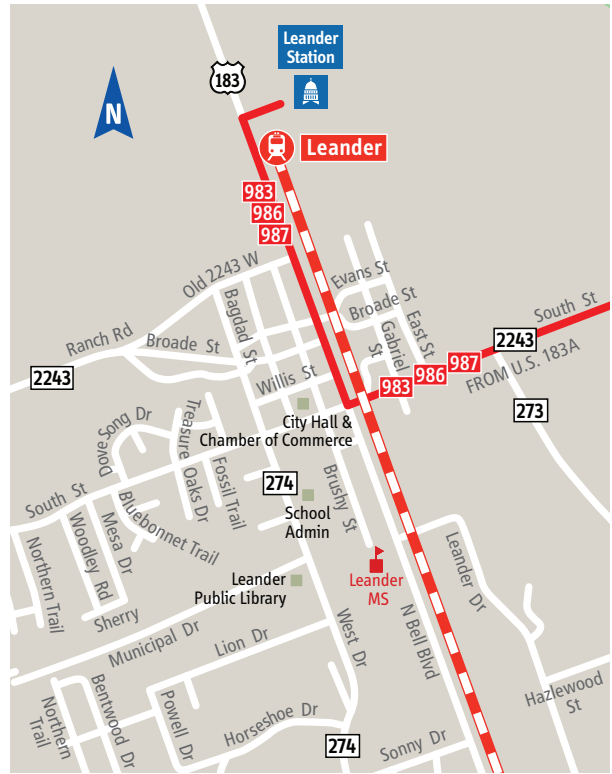
Location: Lakeline Station, formerly the Northwest Park & Ride, is located on Lyndhurst St. at Lakeline Blvd. This station provides convenient access to residents in Northwest Austin and Southern Williamson County. The adjoining Park & Ride offers 500 spaces.

Additional Amenities: This station has a ticket vending machine, digital signs with real-time train arrival information, lighting, windscreens, accessible ramps and glass canopies.

Local & Express Bus: These buses run on varying schedules. If you transfer to one of these buses, you will need to pay a fare or present a MetroPlus pass.

- 122** Four Points Limited
- 214** Lago Vista Feeder
- 383** Research
- 983** N. US 183 Express
- 984** Northwest Direct via IH-35 Express
- 987** Leander/Northwest

LEANDER STATION



Location: The Leander station is located on U.S. Hwy. 183 just north of FM 2243. This is the northernmost stop along the MetroRail line. Leander Station includes a Park & Ride with 600 spaces.

Additional Amenities: This station has a ticket vending machine, digital signs with real-time train arrival information, lighting, windscreens, accessible ramps and metal canopies.

Express Bus: These buses run on varying schedules. If you transfer to one of these buses, you will need to pay a fare or present a MetroPlus pass.

- 983** N. US 183 Express
- 986** Leander Direct via IH-35 Expr

CAPITAL METRO RAIL

Red Line Map

